



Obi Obi Creek Riparian Fencing, Revegetation and Weed Control



Kevin Thomas

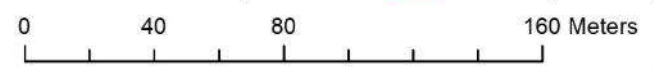
Barlow

Obi Obi Creek

Gartshore & Keyes

Close up - Previous and Future Upper Obi Obi Creek Projects

-  Property Boundary
-  LBCCG Project Funded Riparian Fencing
-  2019/20 LBCCG Riparian Fencing and Revegetation
-  Existing Riparian Fencing
-  2021/22 Project - Weed Control and Revegetation Area
-  Future Riparian Project - Kevin Thomas




This Plan is for Lake Baroon Catchment Care Group use only. LBCCG does not warrant the accuracy of this Plan or the information provided. Any persons relying on the information in this Plan does so at their own risk. Data shown in Map Grid of Australia coordinates (Universal Transverse Mercator Zone 56). LBCCG, Luke Ferguson 2022, Scale 1:2,000





- Eco Clear and Plant have cleared the site of woody weeds
- 215 m riparian fencing complete.
- LEG funding for targeted weed control



- Planting preparation been completed
- 350 tubes will be planted to fill in gaps between riparian
- fencing and the remnant vegetation.
- Planting to start in a few weeks

2019/20 Daley Creek Riparian Fencing & Off Stream Water July 2020



2019/20 Daley Creek Riparian Fencing & Off Stream Water August 2022



Falls Creek Riparian Fencing, Off Stream Watering and Revegetation 2020/21



Site inspection with Sam Price & Mark Amos



- 75 tubes replaced during a recent maintenance run.
- Trees losses from too much moisture.
- Trees thriving once more



Erosion and Sediment Control

2022/23 Project Planning



Burgum Road



- Planning of project activities has occurred with Stephen and Phil Nash
- Drainage lines, rip rap drains and revegetation planned for the site
- Landholder providing most of the materials.
- Trialling concrete mats in open drains to slow water flow

- Proactive landholder
- Recent minor slumps have blocked drainage lines, directing water on to the road
- A home made drain was installed by Stephen



2020/21 Landslide -Planting



Alcorn/Bridge Creek





- Fencing to be relocated above the slip
- 1 Ha to be revegetated
- Trialling drainage wells to capture springs causing instability




- Large areas of instability



- **Electric fence installed to keep livestock safe away from the slip zone.**

Burgum Road



- Planned project site for 22/23
- 1 Ha to be revegetated
- Eco Plant and Clear are currently working on the lantana

Maintenance



Nadi Lane



1200 Tubes Planted

Drainage lines

New access track



- Drainage lines have been turfed.



- The new access track has been completed, with drainage.



Drone mapping



- Currently mapping projects as part of monitoring
- Creating a database for Arc GIS



- Weed work and revegetation has continued on the Seqwater Ferriday project



Upper Lawley Creek Project.

- Riparian fencing and off stream watering system installed.